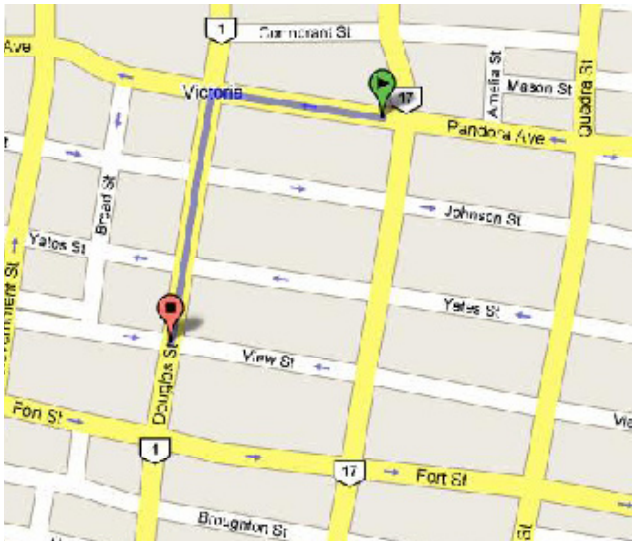


How to Get to UVic

By City Bus:

Several buses will take you from downtown to UVic, including the #4, #7, #11, #14, #33. The fastest is the #14, which you can pick up on Douglas at View. Check the bus schedules for complete info.

Map to the #14 bus:



By car/bike/walk:

It's just under 8 kilometres / 5 miles.
See map on reverse!

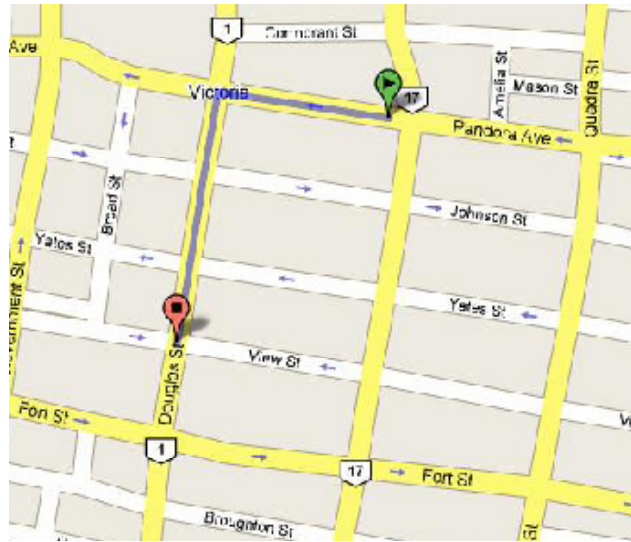
**Information compiled by the Ocean Island Marketing Team.
Check out: www.oceanisland.com**

How to Get to UVic

By City Bus:

Several buses will take you from downtown to UVic, including the #4, #7, #11, #14, #33. The fastest is the #14, which you can pick up on Douglas at View. Check the bus schedules for complete info.

Map to the #14 bus:



By car/bike/walk:

It's just under 8 kilometres / 5 miles.
See map on reverse!

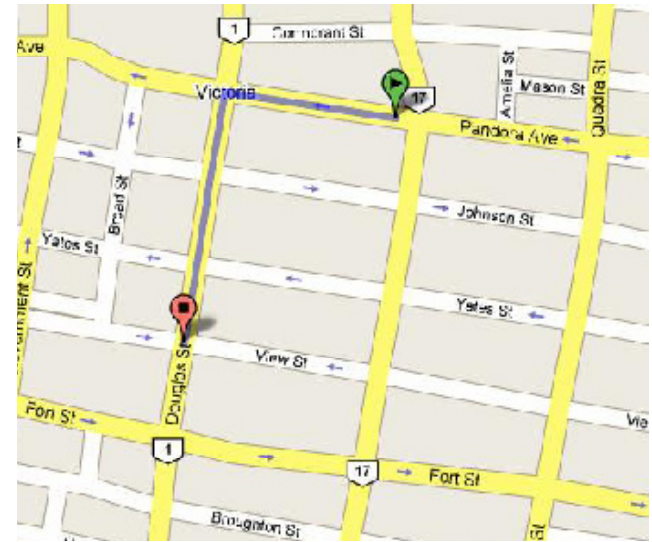
**Information compiled by the Ocean Island Marketing Team.
Check out: www.oceanisland.com**

How to Get to UVic

By City Bus:

Several buses will take you from downtown to UVic, including the #4, #7, #11, #14, #33. The fastest is the #14, which you can pick up on Douglas at View. Check the bus schedules for complete info.

Map to the #14 bus:



By car/bike/walk:

It's just under 8 kilometres / 5 miles.
See map on reverse!

**Information compiled by the Ocean Island Marketing Team.
Check out: www.oceanisland.com**

Directions from MapQuest.com:

Start out going WEST on PANDORA AVE toward PROVINCIAL ROUTE 1 / DOUGLAS ST / TRANS CANADA HWY.

2: Turn RIGHT onto PROVINCIAL ROUTE 1 / DOUGLAS ST / TRANS CANADA HWY.

3: Turn RIGHT onto FISGARD ST.

4: Turn LEFT onto BLANSHARD ST / PROVINCIAL ROUTE 17 N.

5: Turn RIGHT onto HILLSIDE AVE.

6: Turn LEFT onto SHELBOURNE ST.

7: Turn RIGHT onto PEAR ST.

8: Turn SLIGHT LEFT onto POPLAR AVE.

9: POPLAR AVE becomes CEDAR HILL CROSS RD.

10: Turn LEFT onto GORDON HEAD RD.

11: Turn RIGHT.

12: Enter next UNIVERSITY DR roundabout.

13: You're there!

Directions from MapQuest.com:

Start out going WEST on PANDORA AVE toward PROVINCIAL ROUTE 1 / DOUGLAS ST / TRANS CANADA HWY.

2: Turn RIGHT onto PROVINCIAL ROUTE 1 / DOUGLAS ST / TRANS CANADA HWY.

3: Turn RIGHT onto FISGARD ST.

4: Turn LEFT onto BLANSHARD ST / PROVINCIAL ROUTE 17 N.

5: Turn RIGHT onto HILLSIDE AVE.

6: Turn LEFT onto SHELBOURNE ST.

7: Turn RIGHT onto PEAR ST.

8: Turn SLIGHT LEFT onto POPLAR AVE.

9: POPLAR AVE becomes CEDAR HILL CROSS RD.

10: Turn LEFT onto GORDON HEAD RD.

11: Turn RIGHT.

12: Enter next UNIVERSITY DR roundabout.

13: You're there!

Directions from MapQuest.com:

Start out going WEST on PANDORA AVE toward PROVINCIAL ROUTE 1 / DOUGLAS ST / TRANS CANADA HWY.

2: Turn RIGHT onto PROVINCIAL ROUTE 1 / DOUGLAS ST / TRANS CANADA HWY.

3: Turn RIGHT onto FISGARD ST.

4: Turn LEFT onto BLANSHARD ST / PROVINCIAL ROUTE 17 N.

5: Turn RIGHT onto HILLSIDE AVE.

6: Turn LEFT onto SHELBOURNE ST.

7: Turn RIGHT onto PEAR ST.

8: Turn SLIGHT LEFT onto POPLAR AVE.

9: POPLAR AVE becomes CEDAR HILL CROSS RD.

10: Turn LEFT onto GORDON HEAD RD.

11: Turn RIGHT.

12: Enter next UNIVERSITY DR roundabout.

13: You're there!

